

INTERSTATE 80 INTERCHANGES

Boulder Creek

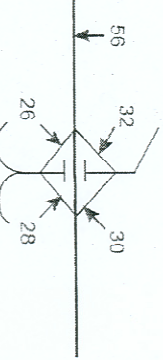
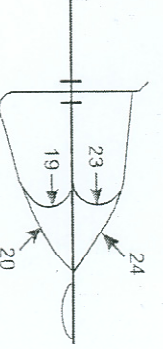
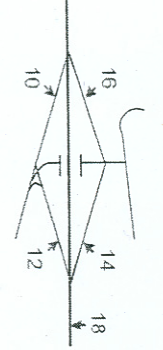
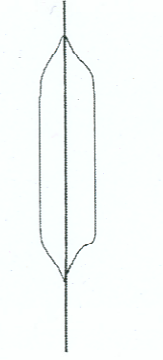
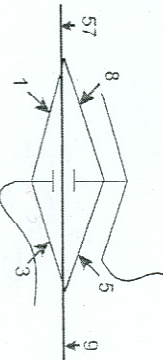
DUNPHY 254

BEOVAWE REST STOP

BEOVAWE 261

EMIGRANT 268

PALISADE 271



INTERSTATE 80 INTERCHANGES

Boulder Creek

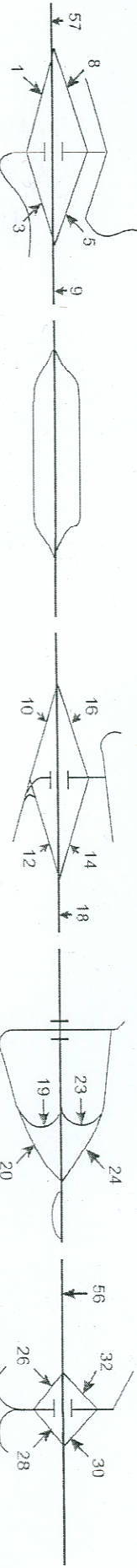
DUNPHY 254

BEOWAME REST STOP

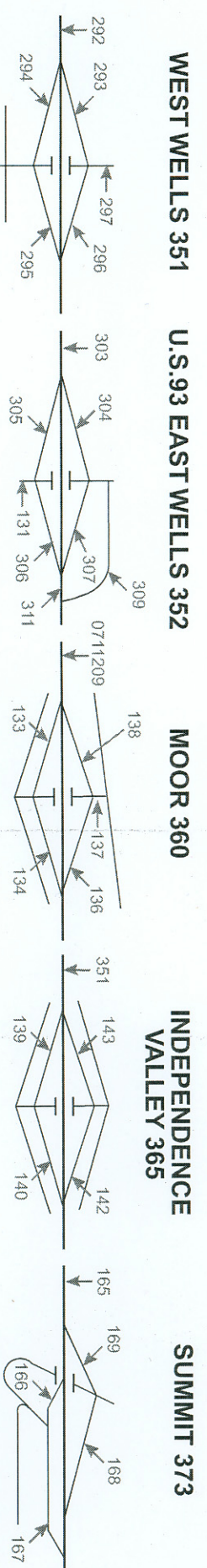
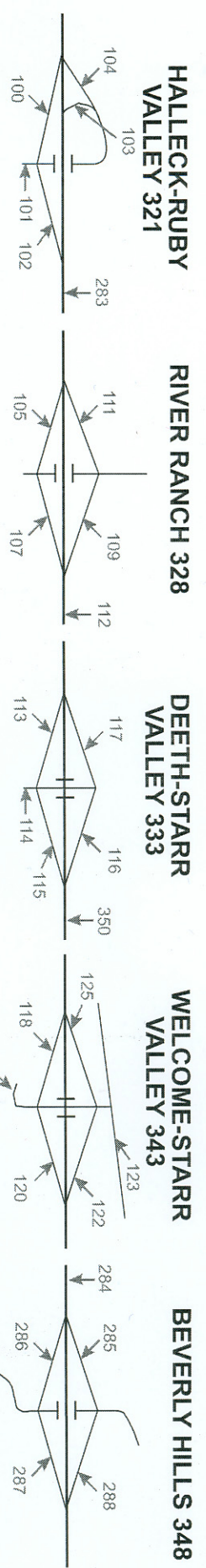
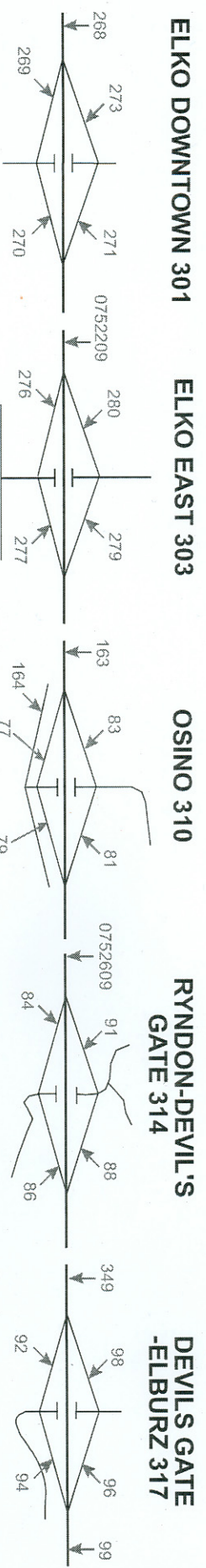
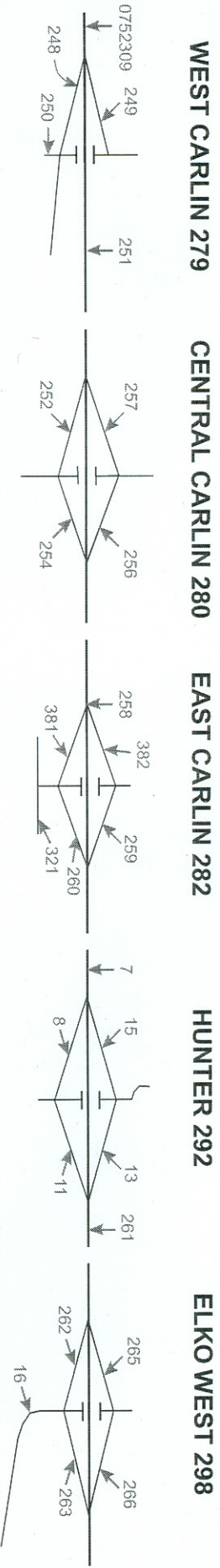
BEOWAME 261

EMIGRANT 268

PALISADE 271



INTERSTATE 80 INTERCHANGES



EUREKA COUNTY

TABLE 3 - ANNUAL AVERAGE DAILY TRAFFIC AT PORTABLE TRAFFIC COUNT STATIONS -

STATION	1994	1995	1996	1997	1998	1999	2000	2001	2002	2003
0001 HRLY 03	IR-80, E/B off-ramp of the Dunphy Intch 'Exit 254' .15 mi E of E/B Lanes. 80	95	95	100	100	70	50*	50	50	50
0003 HRLY 02	IR-80, E/B on-ramp of the Dunphy Intch 'Exit 254' 450' E of the cross traffic rd. 180	180	180	330	330	150	140	120	60	90
0004 HRLY 03	Boulder Valley Rd, .1 mi N of Frontage Rd to Dunphy FR4023.6						0			150
0005 HRLY 03	IR-80, W/B off-ramp of the Dunphy Intch 'Exit 254' 15 mi W of the W/B Lanes of IR-80. 175	130	130	345	345	130	180	100	50	90
0008 HRLY 03	IR-80, W/B on-ramp of the Dunphy Intch 'Exit 254' .15 mi W of the cross traffic rd. 80	95	95	75	75	70	50	50	50	30
0009	IR-80, .2 mi E of the Dunphy Intch. 5660	5745	6005	5955	6020	6790	6770*	6550*	6610*	6500*
0010 HRLY 03	IR-80, E/B off-ramp of the Beowawe Intch 'Exit 261' 101' W of the cross traffic rd. 85	90	170	170	175	100	70	70	50	70
0011 HRLY 03	SR-306 (Gold Acres Rd), .3 mi S of IR-80. 365	445	860	575	480	440	450	450*	470*	470*
0012 HRLY 03	IR-80, E/B on-ramp of the Beowawe Intch 'Exit 261' 178' E of the cross traffic rd. 150	180	230	310	310	270	210	200	180	280
0013 HRLY 03	Roberts Creek Ranch Rd, 100' N of US 50.						10	10	10	20
0014 HRLY 01	IR-80, W/B off-ramp of the Beowawe Intch 'Exit 261' 130' E of the cross traffic rd. 160	155	255	305	305	260	220	200	200	260
0015 HRLY 03	Antelope Rd, 100' S of US 50-38 miles E of SR-376.						10	30	20	20

* = DATA ADJUSTED OR ESTIMATED